

ORDINANCE 2.02

**AN ORDINANCE AMENDING SECTION 2.0201
WARDS AND VOTING PRECINCTS**

**BE IT ORDAINED BY THE CITY COUNCIL OF THE CITY OF PARKER,
SOUTH DAKOTA:**


That Section 2.0201 of the Parker City Ordinances is hereby amended and shall read as follows:

- 2.0201 Wards and Voting Precincts. The City shall be divided into three wards, which shall be combined and consolidated into one election precinct, and shall be designated respectively as Wards One, Two and Three. The wards shall be described by stating the certain street or avenue designations or other landmarks that divide and border the wards. Any reference to street or avenue below shall mean an imaginary line running down the approximate middle of each street or avenue. The wards of the City of Parker are set as forth below and, on the map, thereof on file in the office of the Finance Officer. Any discrepancies shall be resolved by reference to the map rather than the physical descriptions set forth herein.
- A. Ward One shall include all of that part of the City north of 6th/275th Street. It shall also include all of that part of the City east of Main Avenue and north of 2nd Street. It shall also include all of that part of the City east of Cherry Avenue and north of 1st Street. It shall also include all of that part of the City east of Plum Avenue.
 - B. Ward Two shall include all of that part of the City south of Sanborn Street. It shall also include all of that part of the City south of Kimball Street and east of Cedar Avenue. It shall also include all of that part of the City south of 1st Street located between Main Avenue and Walnut Avenue. It shall also include all of that part of the City south of 2nd Street located between Main Avenue and Plum Avenue.
 - C. Ward Three shall include all of that part of the City west of Cedar Avenue located between 6th Street and Sanborn Street. It shall also include all of that part of the City west of Main Avenue located between 6th Street and Kimball Street. It shall also include all of that part of the city west of Poplar Avenue located between 5th Street and Railroad Street.

Adopted this 28th day of December 2021.



Ron Nelson, Mayor



ATTEST: Adam Jans, Finance Officer

First Reading: December 13, 2021

Second Reading & Adoption: December 28, 2021




Publication: January 6, 2022

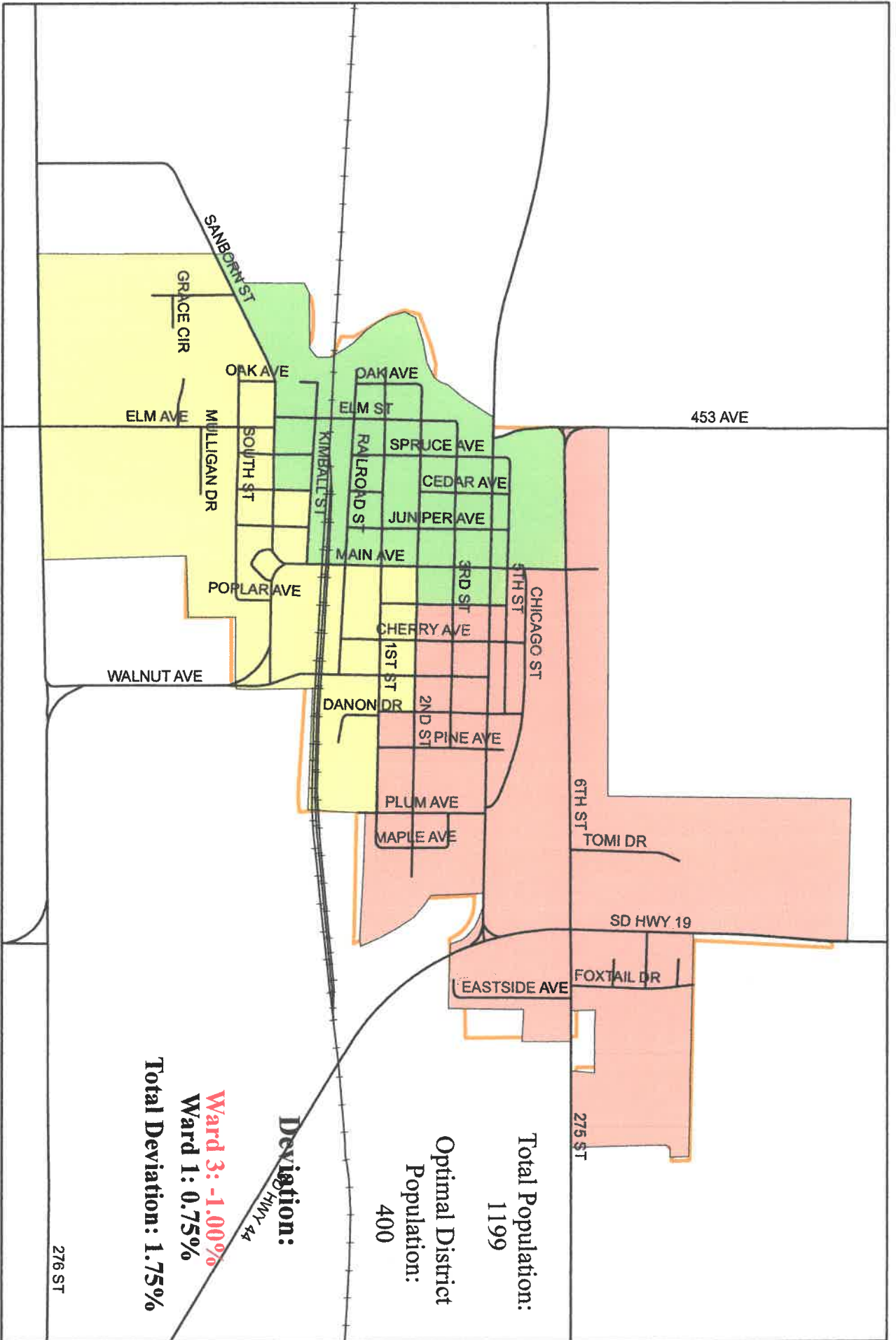
Effective Date: January 26, 2021

City Ward Map

City of Parker

Alternative #1

Legend	Population	Deviation	Deviation %	
	Ward 1	403	3	0.75%
	Ward 2	400	0	0%
	Ward 3	396	-4	-1.00%



Total Population:
1199

Optimal District
Population:
400

Deviation:

Ward 3: -1.00%
Ward 1: 0.75%
Total Deviation: 1.75%

